Charleston Road (Direct Access Ramp)

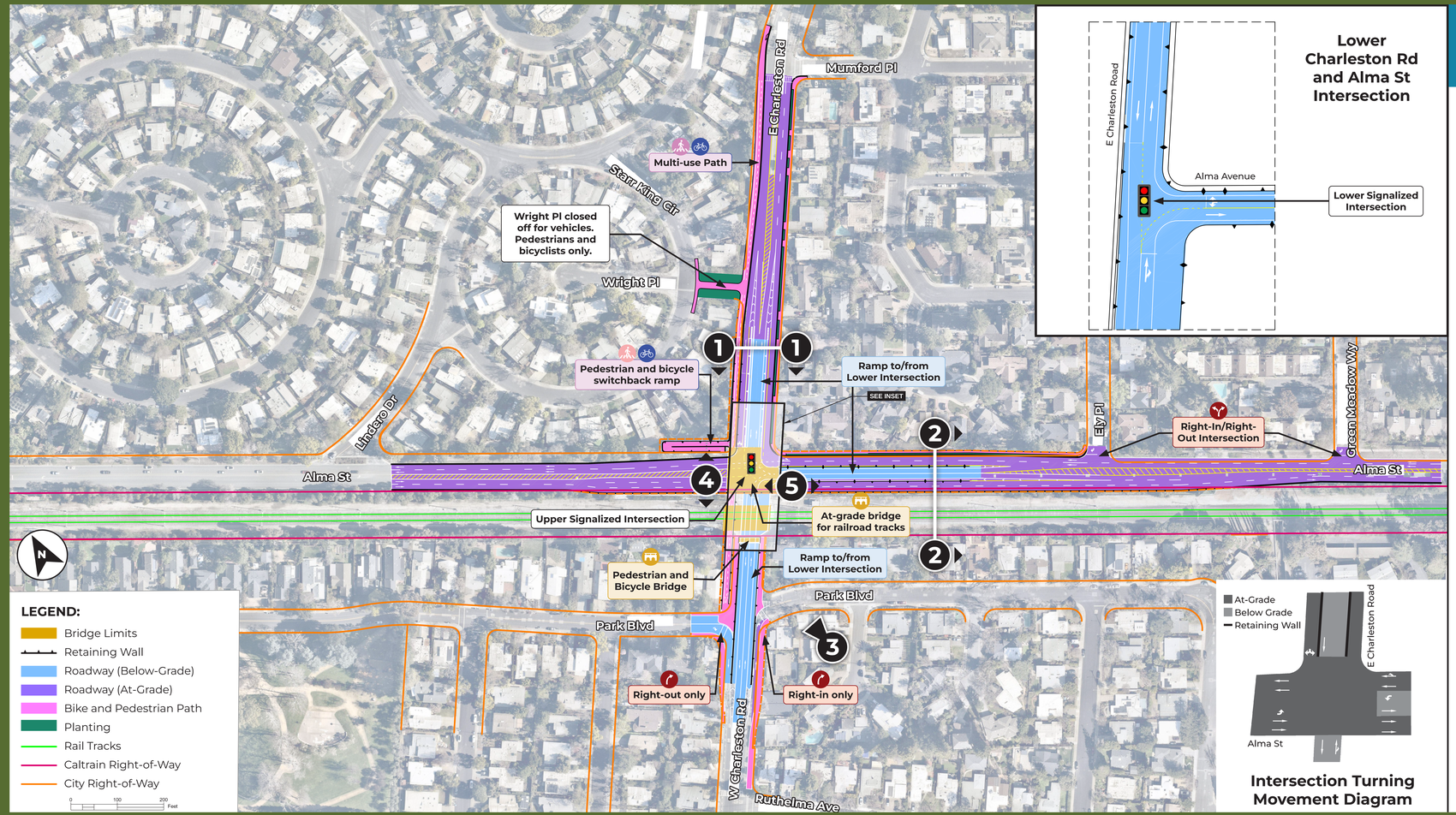

Intersection Turning Movement Diagram

1 Charleston Road Cross Section

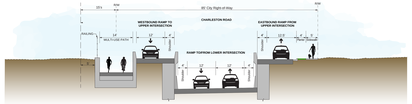

2 Alma Street Cross Section

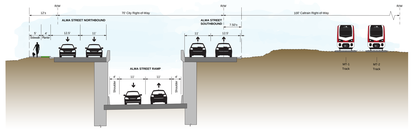

3 Conceptual Rendering

4 Charleston Road Profile

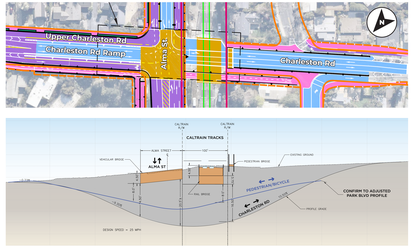

5 Lower Alma Street Profile

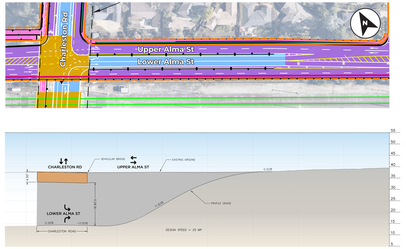

CITY OF PALO ALTO | Caltrain

Funded by: Measure B VTA | U.S. Department of Transportation Federal Railroad Administration